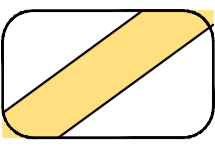
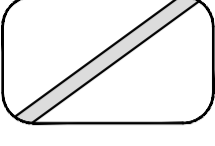
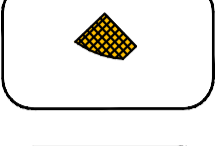


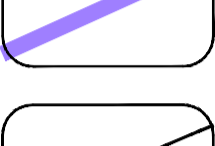
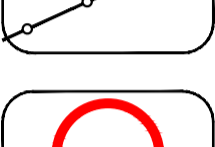

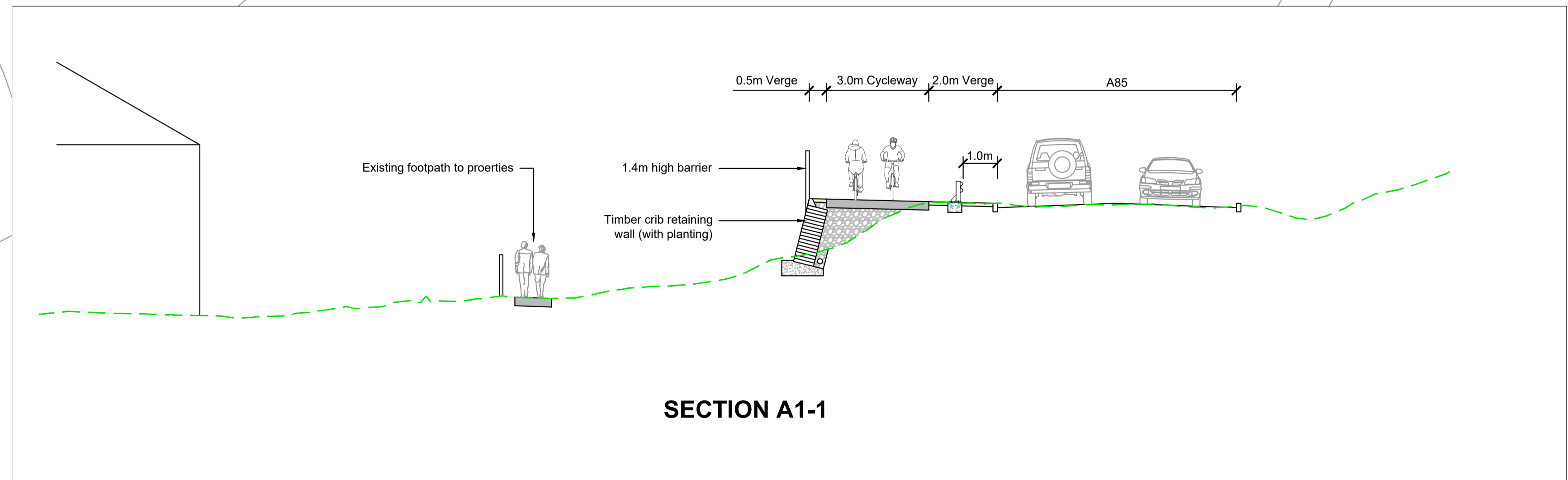
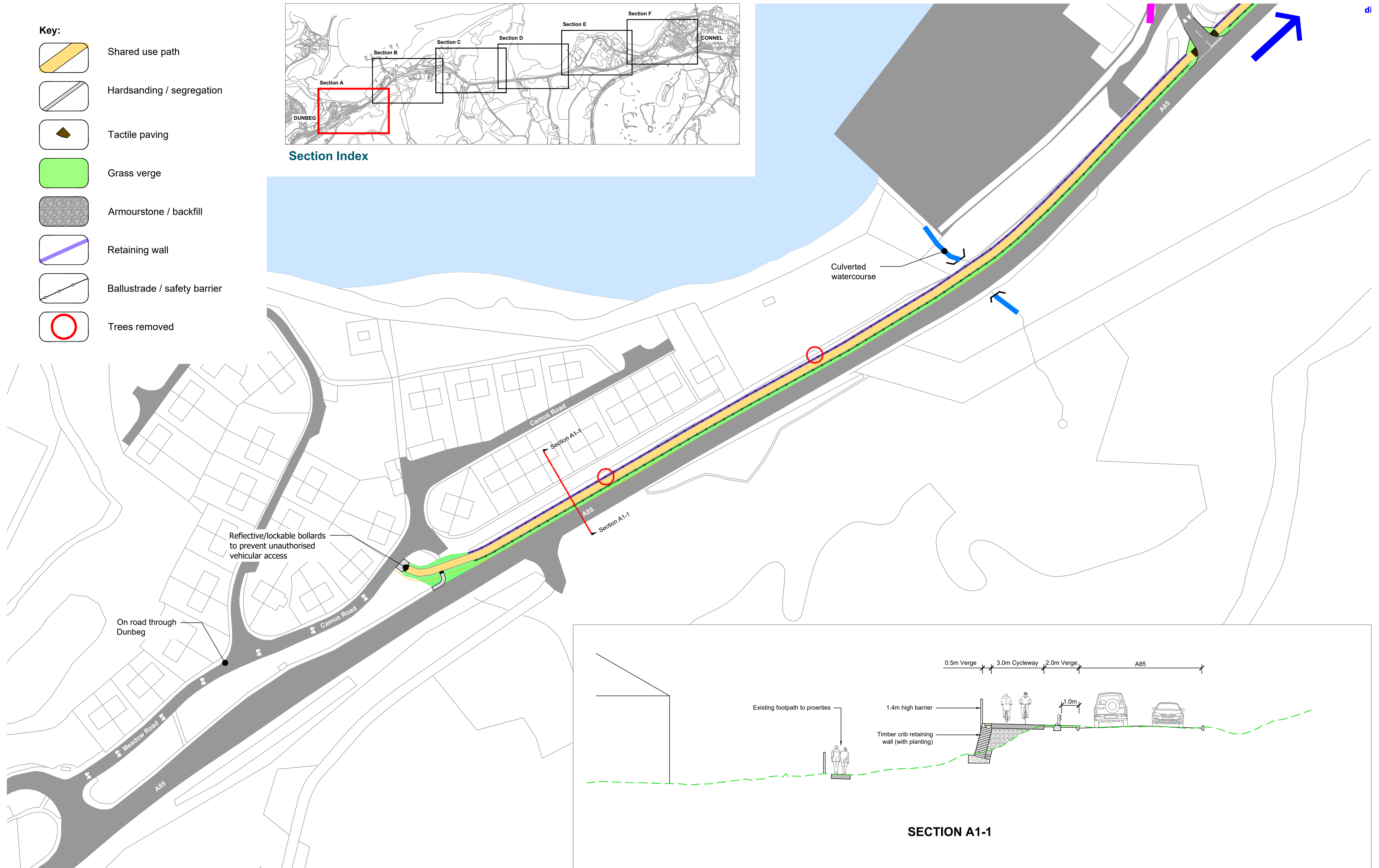
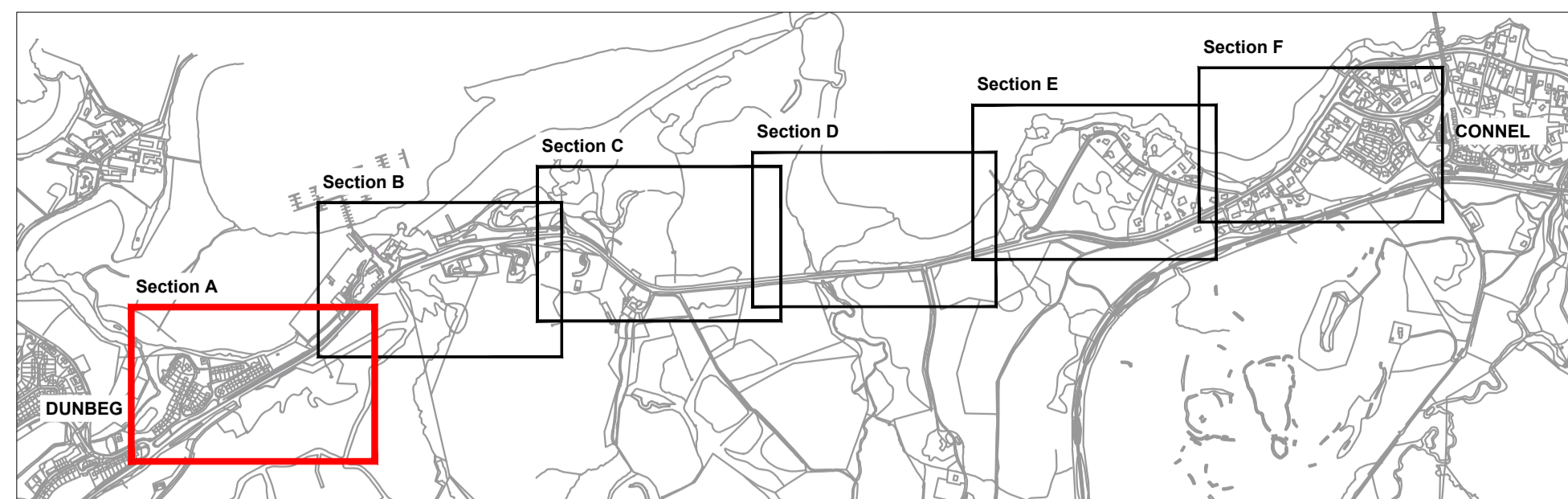
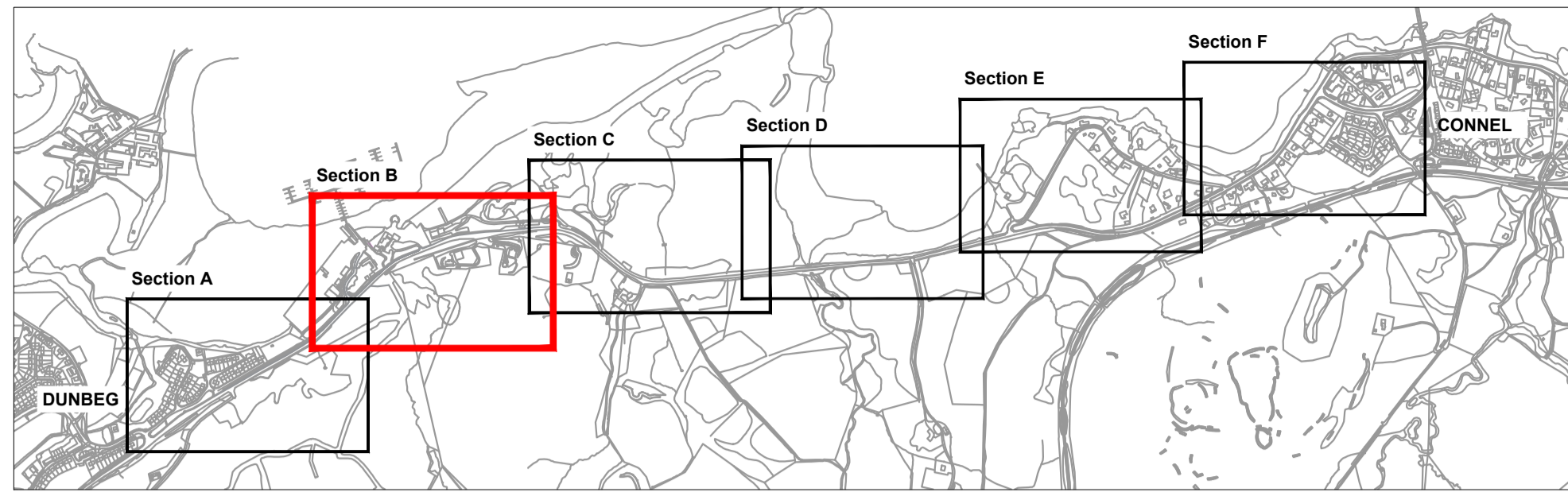
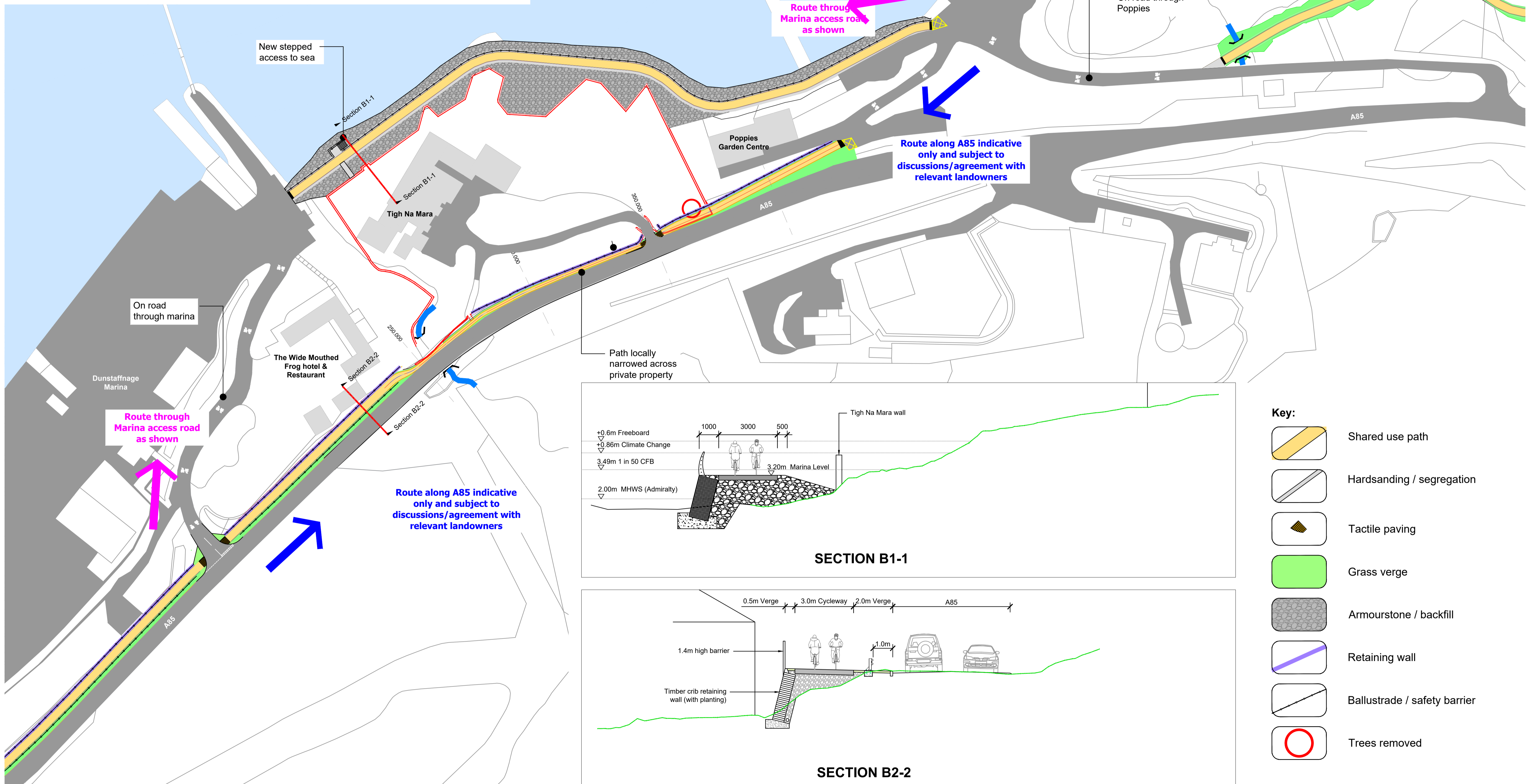


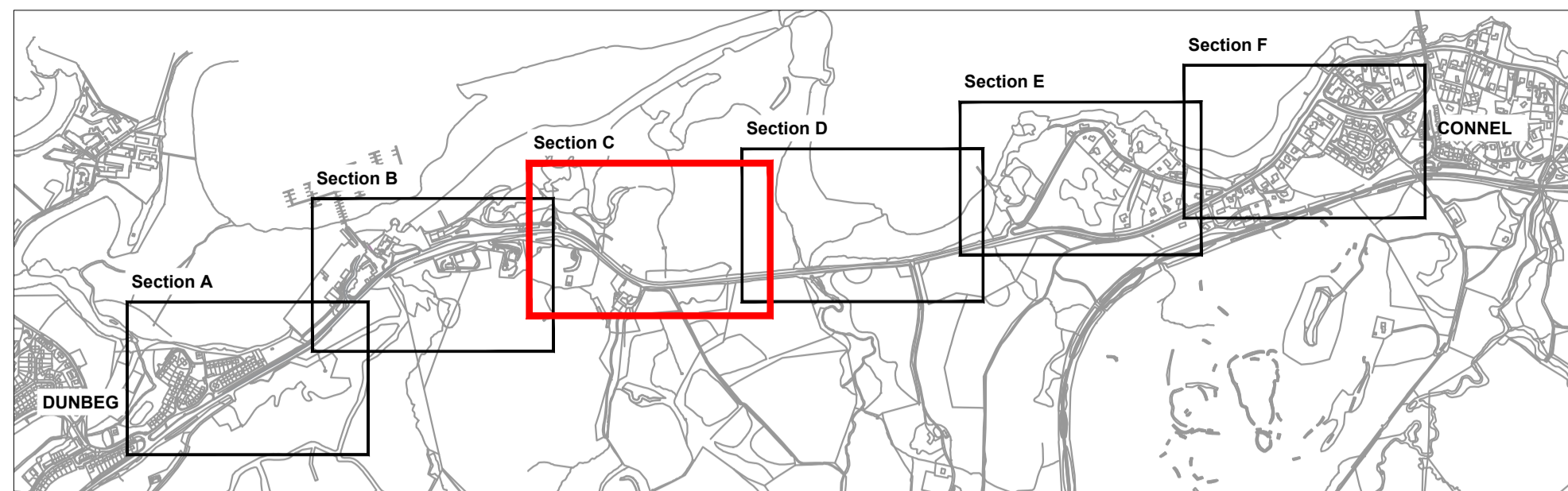
- Key:**
-  Shared use path
 -  Hardsanding / segregation
 -  Tactile paving
 -  Grass verge
 -  Armourstone / backfill
 -  Retaining wall
 -  Ballustrade / safety barrier
 -  Trees removed






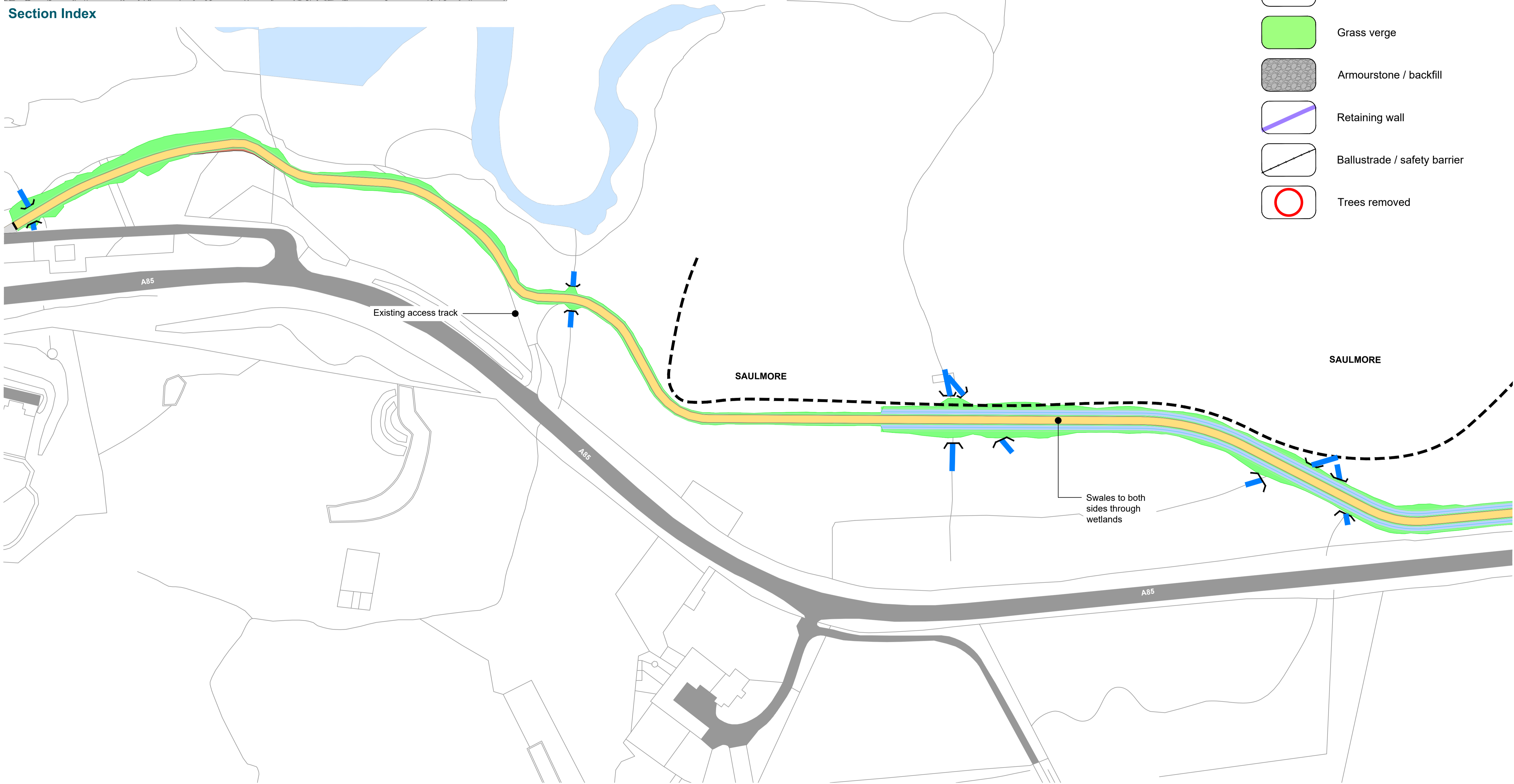
Section Index

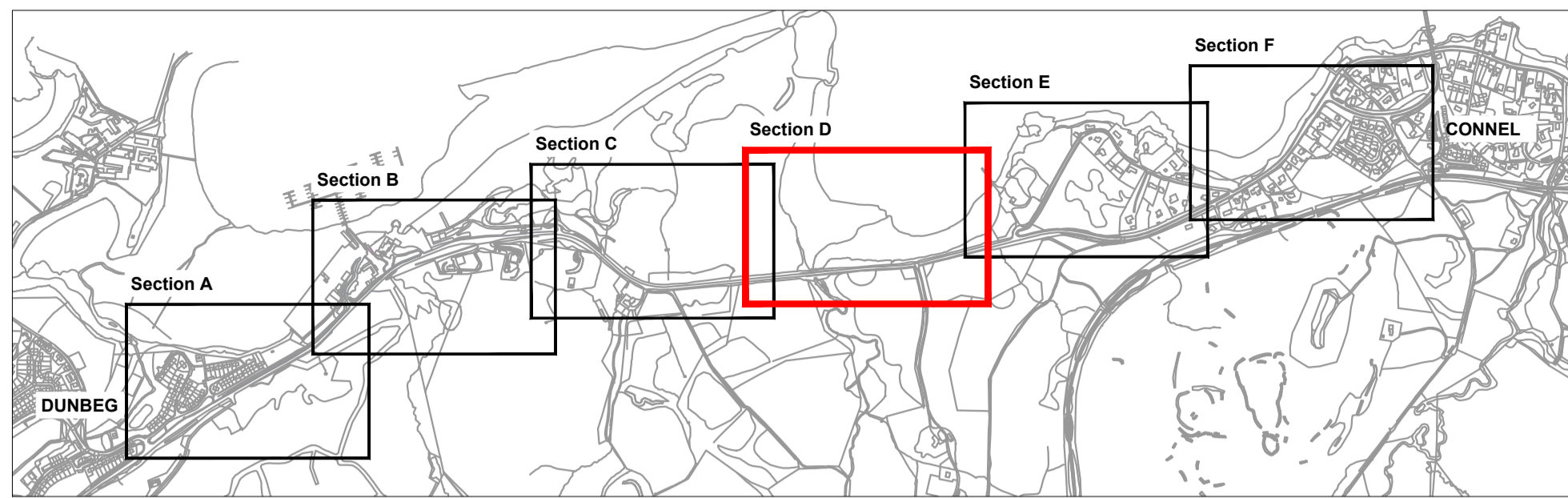




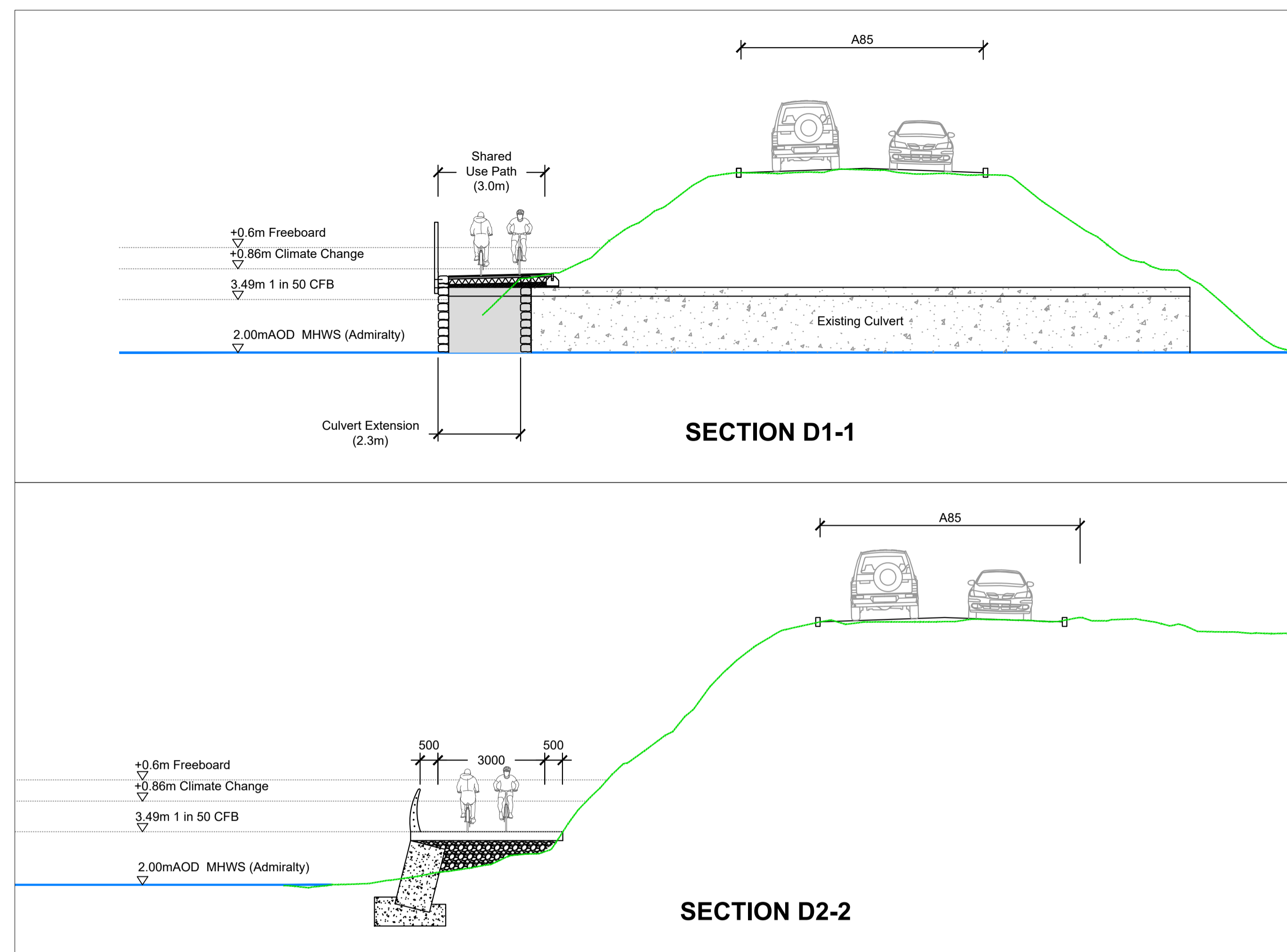
Section Index

- Key:**
-  Shared use path
 -  Hardsanding / segregation
 -  Tactile paving
 -  Grass verge
 -  Armourstone / backfill
 -  Retaining wall
 -  Ballustrade / safety barrier
 -  Trees removed

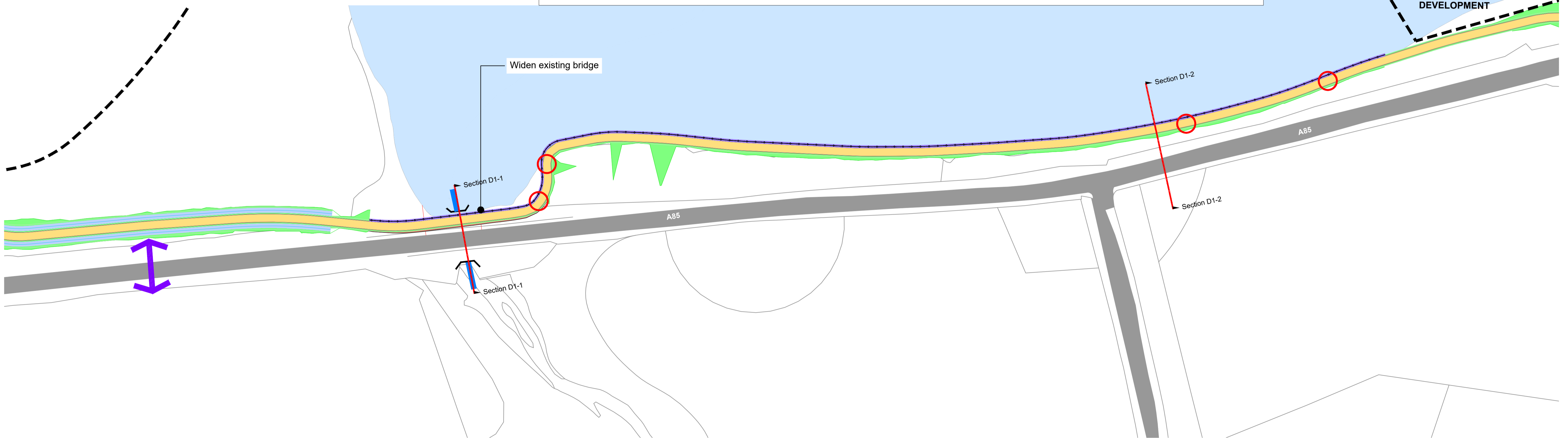


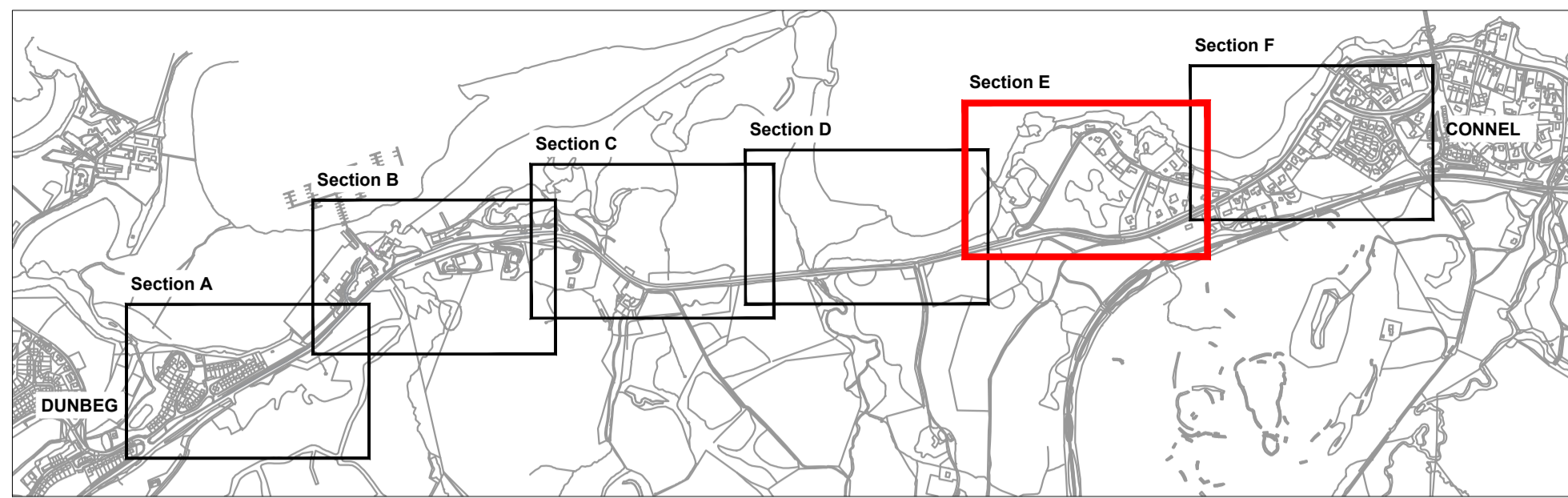


Section Index

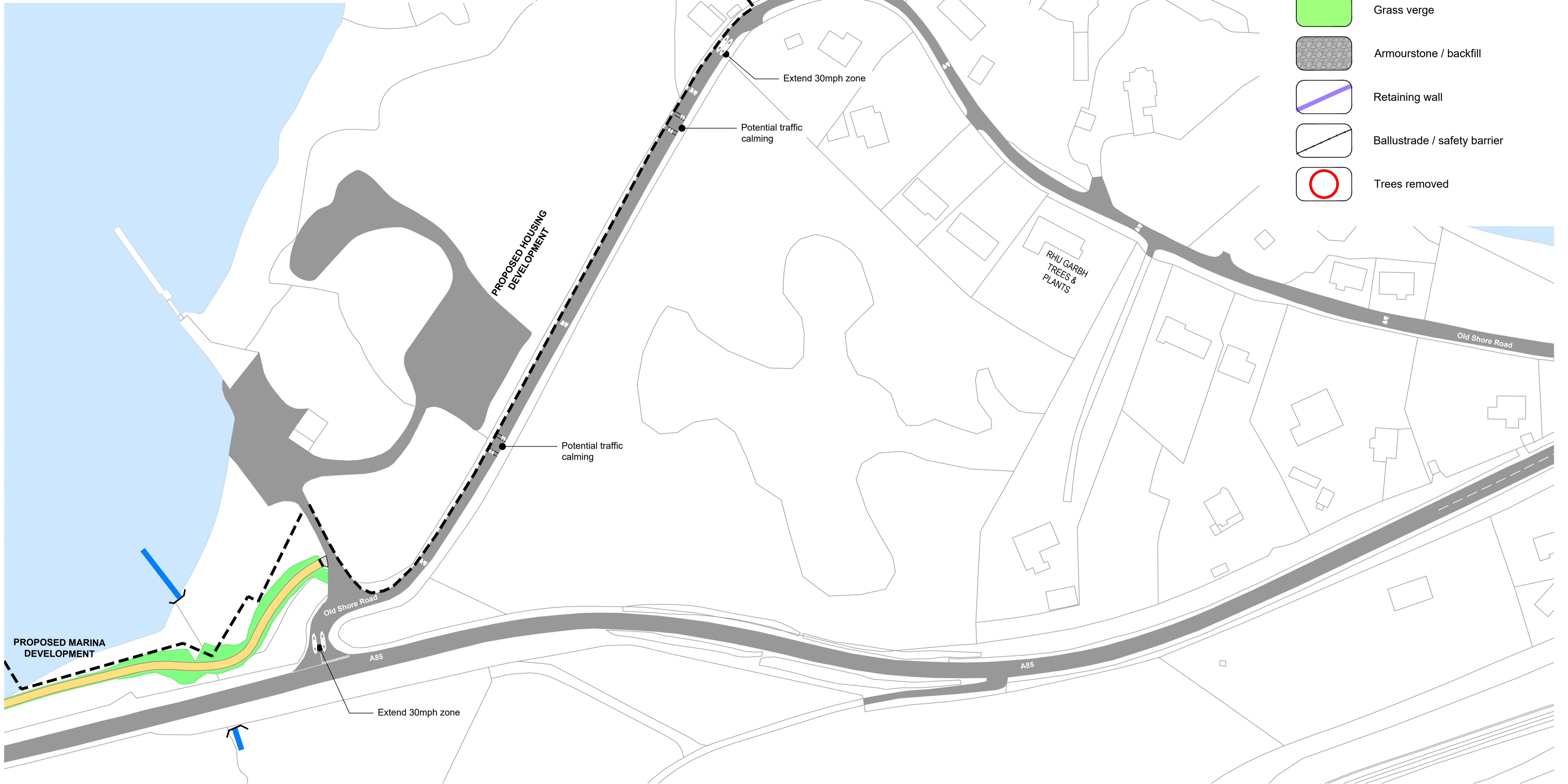


- Key:**
- Shared use path
 - Hardsanding / segregation
 - Tactile paving
 - Grass verge
 - Armourstone / backfill
 - Retaining wall
 - Ballustrade / safety barrier
 - Trees removed



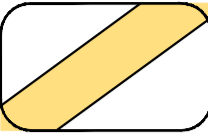
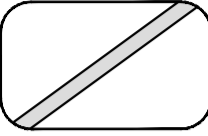
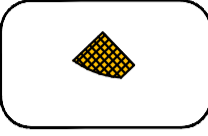







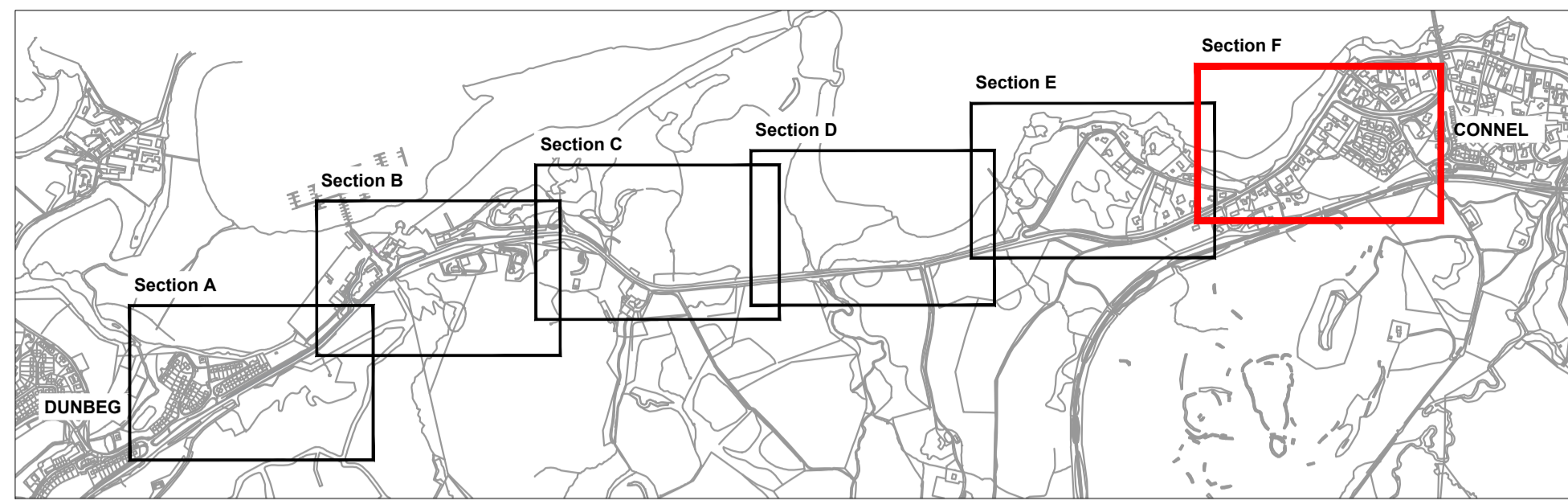
Section Index



Dunbeg to Connel Active Travel Link | Section E1 - Old Shore Road | NTS

40118-IFL-XX-GR-C-50-001

- Key:**
-  Shared use path
 -  Hardsanding / segregation
 -  Tactile paving
 -  Grass verge
 -  Armourstone / backfill
 -  Retaining wall
 -  Ballustrade / safety barrier
 -  Trees removed



Section Index

